





















2026 FESTIVAL MAP

TWO-DAY FESTIVAL
SATURDAY, MAY 23 &
SUNDAY, MAY 24
11 AM - 6 PM



 ENTRANCE	 INFO BOOTH	 MERCHANDISE	 FIRST AID
 DJ BLOCK PARTY	 STAGE	 COLORES DE AMOR STAGE	
 FOOD VENDORS	 ALCOHOL GARDEN	 KIDS ZONE	 POLICE
 YOUTH ENTREPRENEURSHIP ZONE	 SOCCER ARENA	 KAISER HEALTH & WELLNESS PAVILION	
 SKATE JAM	 Casa de Carnaval 683 Florida St	 LOWRIDER CAR SHOW	
 MUNI BOOTH	 MASTERS OF UNIVERSE BOOTH		

LA COPA DEL PUEBLO



Carnaval San Francisco is a project of Cultura y Arte Nativa de las Americas (CANANA), a 501(c)3 non-profit organization.



The map shows the festival layout on a grid of streets. The vertical streets are Folsom St., John O'Connell H.S., Treat, Mistral, and Alabama St. The horizontal streets are 16th St., 17th St., 18th St., 19th St., 20th St., 21st St., 22nd St., 23rd St., and 24th St. Key locations include the Soccer Arena at the intersection of Treat and 20th St, the Youth Entrepreneurship Zone at 18th St and Alabama St, and the Kaiser Health & Wellness Pavilion at 22nd St and Alabama St. Multiple 'GATE' icons are placed at various intersections. Other icons represent food vendors, stages, DJ sets, and police stations.